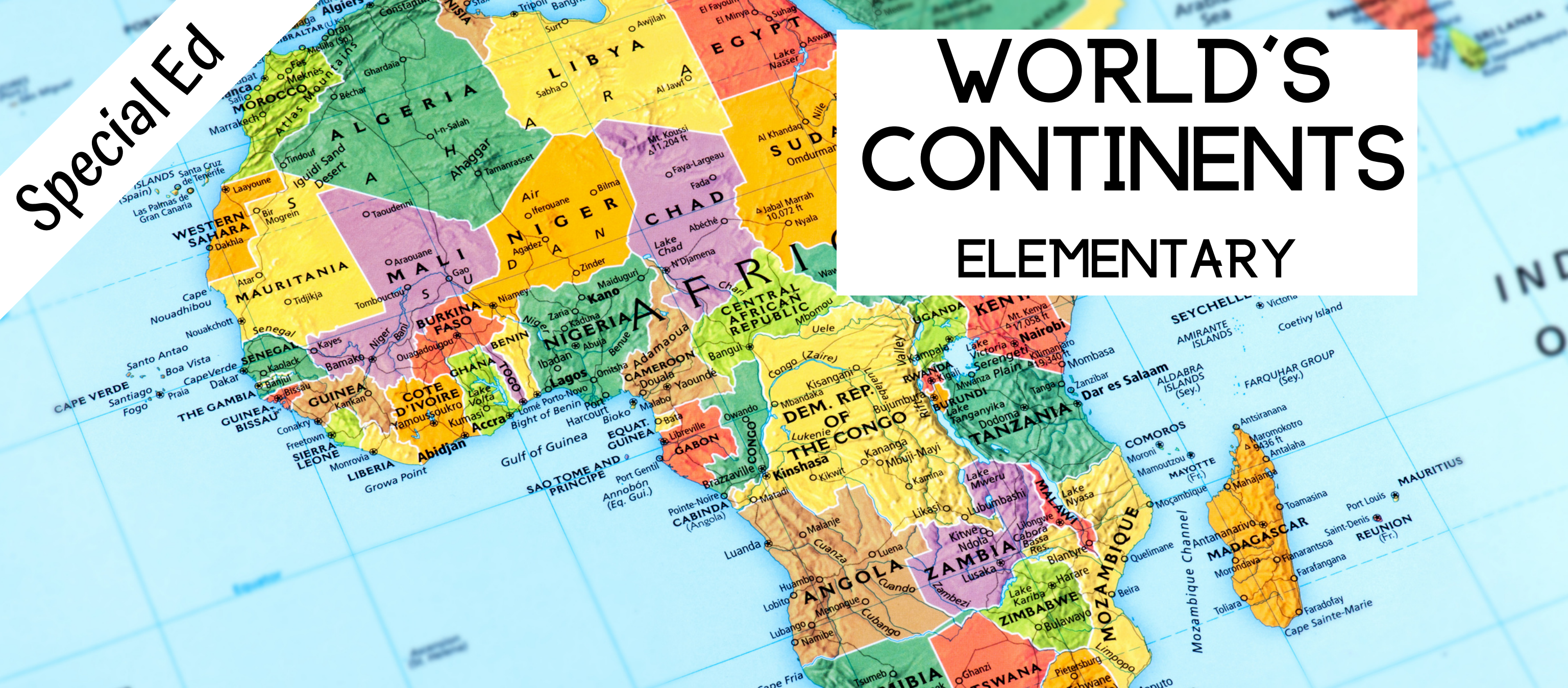


Special Ed

WORLD'S CONTINENTS ELEMENTARY



INCLUDES GOOGLE SLIDES

Special Needs for Special Kids



For students who:

- *are emerging or non-readers*
- *take alternate assessments*
- *are in special education*
- *short-attention span*
- *lack pre-requisite skills*
- *benefit from the use of pictures for support*

Table of Contents

Pages	Activity
4-73	World's Continents book
74-76	Vocabulary board
77-112	Circle maps
113-136	Labeling maps
137-141	Sequencing Continents by size and population
142-155	Close worksheet
156-173	Assessment
174-175	Terms of Use

Also included in separate files:

- Voice recorded PowerPoint
- Lesson plans
- Directions and links to digital activities
- Who am I cards
- Bingo cards

This unit contains 5 weeks of material. But, don't worry!! I have included a **24 day lesson** plan to help you make the most of everything packed in this unit.

Activities come in 2 separate files, one in color and one in black and white.

Day 2

Activity	Notes	Materials
Read or listen to the book (10 minutes)	<ul style="list-style-type: none">• Read through the story, asking lots of questions• Continue to make connections between book and vocabulary board	<ul style="list-style-type: none">• Book• Vocabulary board
I Spy Game with vocabulary board (10 minutes)	<ul style="list-style-type: none">• Hold up one of the pictures from the board so only you can see it.• Describe it with as much detail as you can• Ask students to put their marker/counter on the picture they think you are holding• Turn it around and ask students to raise their hand if they got it correct	<ul style="list-style-type: none">• Vocabulary board cut apart• Vocabulary board
Circle map review (5 minutes)	<ul style="list-style-type: none">• Review the circle map completed yesterday	<ul style="list-style-type: none">• Circle map completed yesterday
Labeling map (10 minutes)	<ul style="list-style-type: none">• Do the map worksheet labeling Asia• There are 3 versions to choose from<ul style="list-style-type: none">○ Only label the continent○ Only label the continent with it outlined in green○ Label the continent and surrounding oceans• Make connections to the maps and globes commonly used in the classroom	<ul style="list-style-type: none">• Map worksheet• Scissors• Glue• Crayons or markers
Sharing (10 minutes)	<ul style="list-style-type: none">• Each student shares their finished map with the group using the communication method of their choice	<ul style="list-style-type: none">• Completed map• Communication devices

24 days

The lesson plans contain:












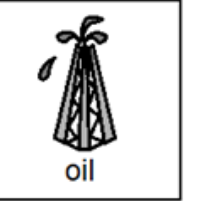
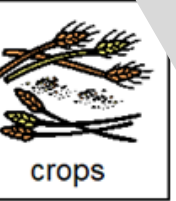


- Overall tips for teaching students with significant needs
- A quick look at what you will do each day
- Detailed instructions on how that day's lesson should run

This unit comes with a vocabulary board.

Vocabulary boards are great for ALL students to assist with participation and engagement in group discussions.

Tips on how to use in the unit!!

(There are NO vocabulary cards in this unit.)

 Asia	 Africa	 North America	 South America	 Antarctica	 Europe	 Australia
 ocean	 mountains	 desert	 rainforest	 lake	 temperate	 hot
 freezing	 river	 population	 animals	 oil	 coal/minerals	 crops
 repeat that	 I like that	 I don't like that	 I don't know	 need a break		

Christa Joy, Special Needs for Special Kids
The Picture Communication Symbols ©1981–2019 by Tobii Dynavox. All Rights Reserved
Worldwide. Used with permission. Boardmaker® is a trademark of Tobii Dynavox



Africa is referred to as the “Cradle of all Humankind”. You will find the oldest human fossils and artifacts on this continent.


There is a 70-page book with simple text and engaging photos.

It comes in a PowerPoint version as well as an mp4 (movie) version.



Errorless version

Place the pictures in the circle map on previous page about Asia.



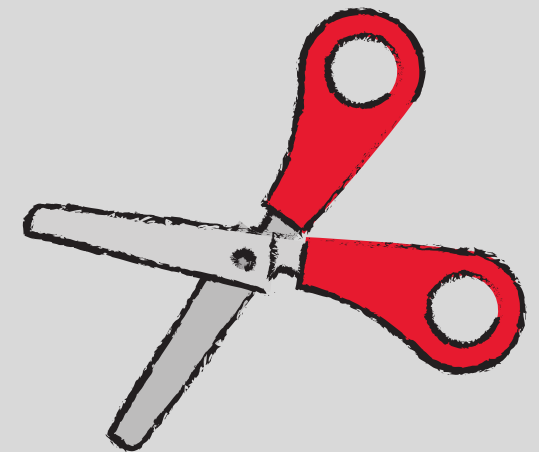
Place the pictures in the circle map on previous page **ONLY IF** you think it relates to Asia.



There are 7 circle maps, one for each continent.

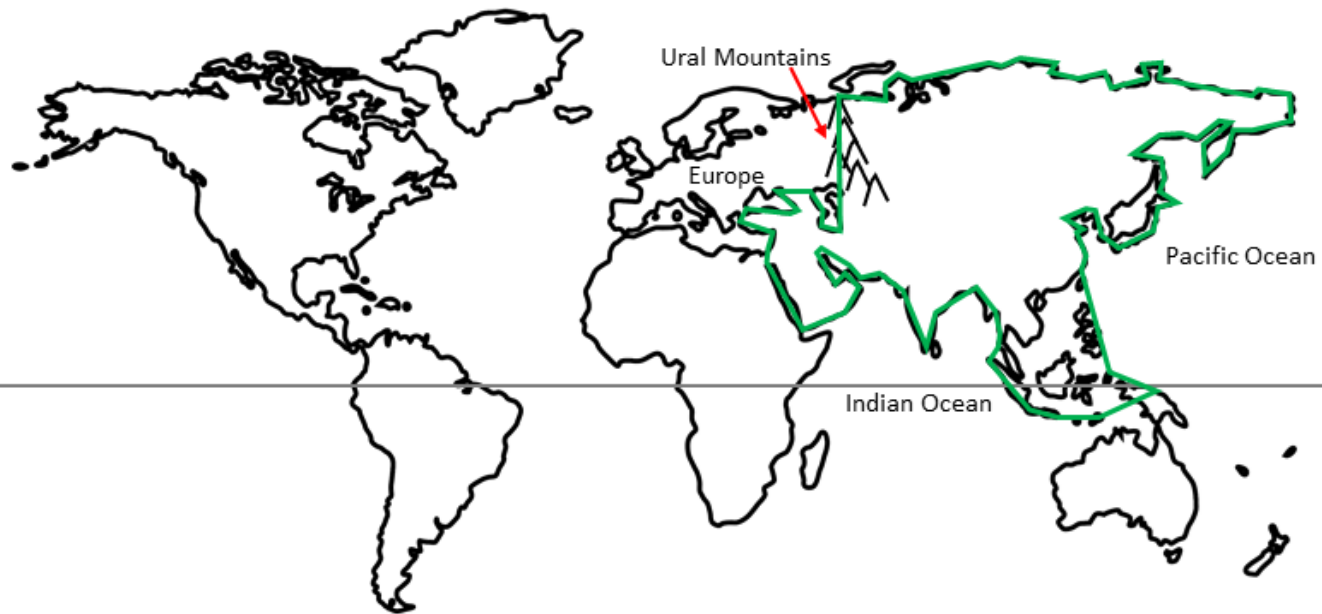
Circle maps are a great way for students to see the concept at a glance. There are 2 versions:

- One is errorless
- One has wrong answers mixed in students will have to set aside



Asia

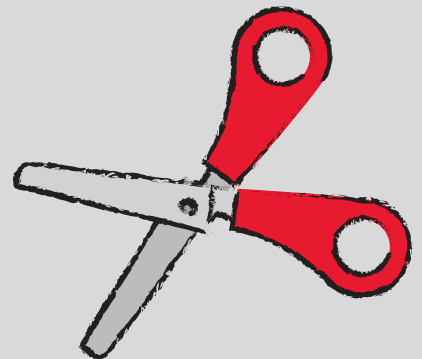
1. Add label.
2. Color in Asia green.
3. Color in surrounding oceans blue.



There are 7 maps to label, one for each continent. There are 3 options for each one:

1. Just label the continent
2. Label the continent that is outlined in green
3. Label the continent and surrounding borders/ocean

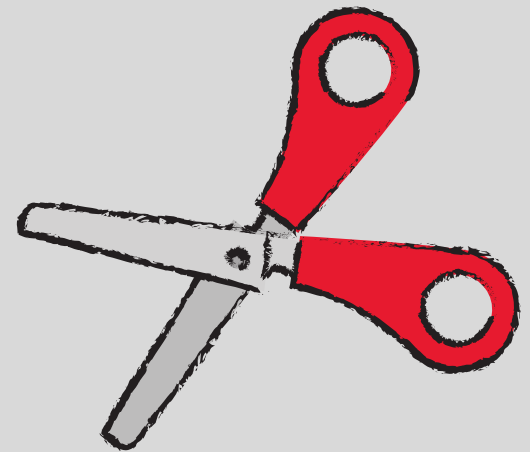
Christie Joy, Special Needs for Special Kids
The Picture Communication Symbols © 2009-2019 by
Tobii Dynavox. All Rights Reserved Worldwide. Used
with permission. Boardmaker® is a trademark of Tobii
Dynavox



Put the continents in order from largest to smallest **in size**.



There is sequencing activity placing continents in order from largest to smallest. Suggestions for differentiation are included.



Put the continents in order from largest to smallest in population.



most



least



Africa



Antartica



Asia



Australia



South America



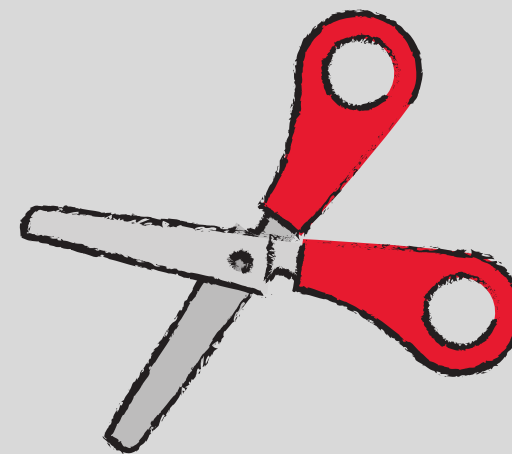
North America



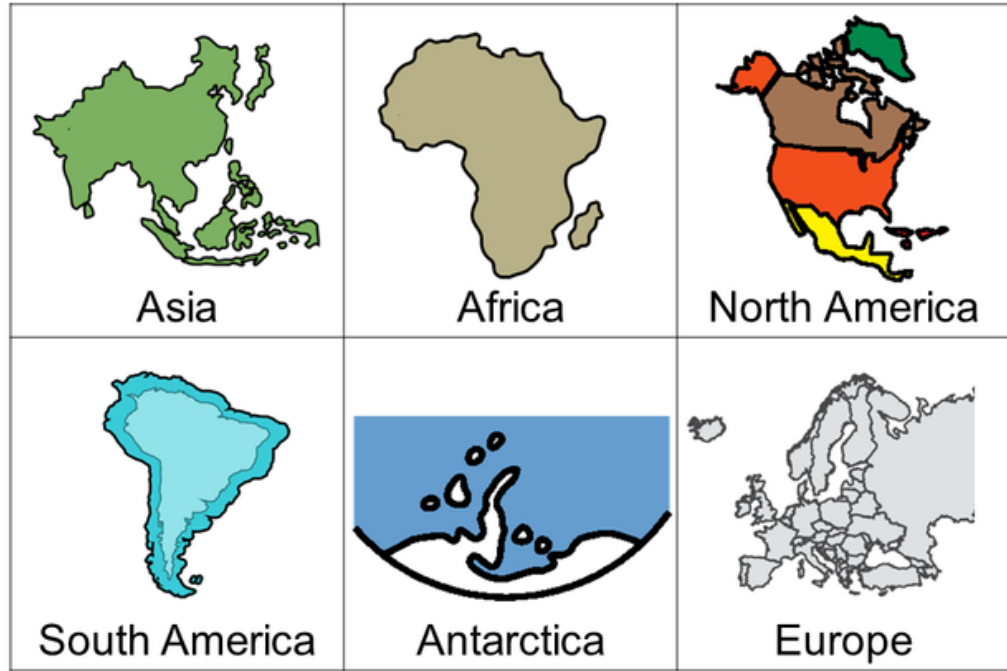
Europe



There is sequencing activity placing continents in order from most to least populated. Suggestions for differentiation are included.

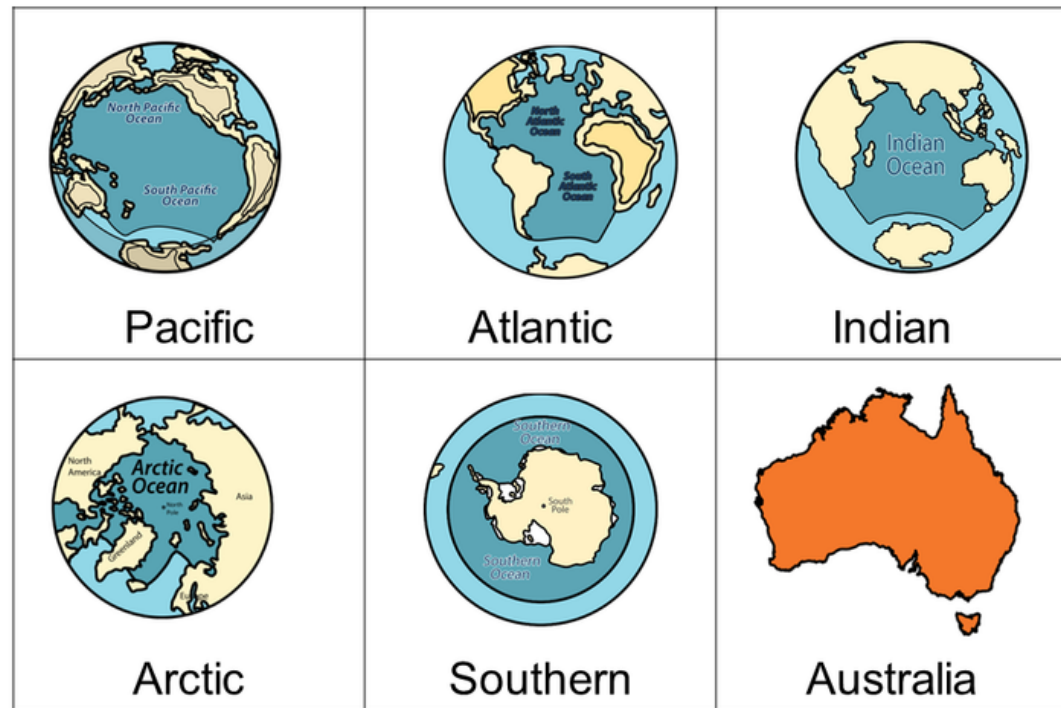


Large cards for Who am I activity



Christa Joy, Special Needs for Special Kids

Large cards for Who am I activity



Christa Joy, Special Needs for Special Kids
The Picture Communication Symbols ©1981-2019 by Tobii Dynavox. All Rights Reserved
Worldwide. Used with permission. Boardmaker® is a trademark of Tobii Dynavox



There are large cards and directions for playing a "Who am I?" group activity.








Bingo cards



- Included are 10 Bingo cards in color and 10 Bingo cards in BW.
- Place the cards in page protectors or laminate for long term use.
- **Cut one board apart to use as calling cards.**
- This is a great way to practice the new vocabulary included in this unit.
- Cut apart a set of the vocabulary cards to use as the calling cards.
- Options:
 - Show students the picture for them to match
 - Read the definition and see if students can find the matching picture
 - Work as teams
 - Vary the "winning" patterns.
 - Cover all
 - Cover corners
 - Row across or down
 - Cover the edges
 - Vary the ways to mark the card
 - Place in page protector or laminate and use dry erase markers
 - Stickers
 - Post-it notes
 - Dot markers

Christa Joy, Special Needs for Special Kids
 The Picture Communication Symbols ©1981-2021 by Tobii Dynavox. All Rights Reserved
 Worldwide. Used with permission. Boardmaker® is a trademark of Tobii Dynavox

World's Continents

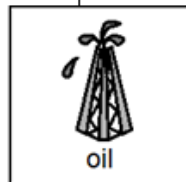

 Europe	 North America	 rainforest	 A
 resources	 Australia	 Africa	 desert
 mountains	 ocean	 coral reef	 river
 animals	 population	 South America	 Antarctica

Christa Joy, Special Needs for Special Kids
 The Picture Communication Symbols ©1981-2021 by Tobii Dynavox. All Rights Reserved
 Worldwide. Used with permission. Boardmaker® is a trademark of Tobii Dynavox

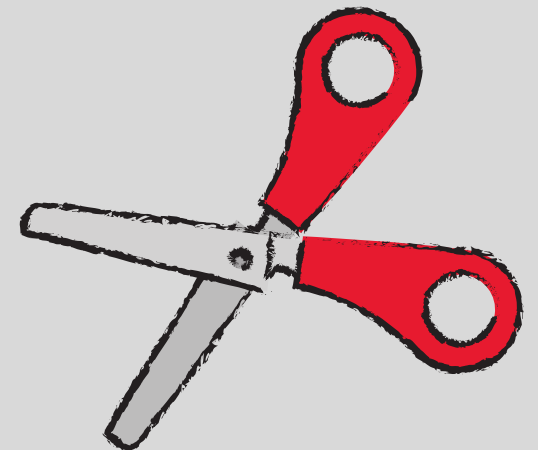
There are 10 color and 10 black and white Bingo cards included plus 10 different ways to use them and play Bingo. This is a great way to review vocabulary.

North America

1. is the largest country in North America.
2. North America is connected to by the Isthmus of Panama.
3. is the largest island on Earth.
4. The largest lake on Earth is .
5. North American is one of the largest producers of .



There is a fill-in-the-blank worksheet for each continent. These allow you to review and focus on one ocean at a time.



1. What is the largest continent on Earth?



2. What is the smallest continent on Earth?



3. Which of the following are surrounded by water?



4. Asia and Europe are separated by what?



5. What is the one continent where there are no people living year-round?



1. What is the largest continent on Earth?

- A. North America
- B. Australia
- C. Asia

2. What is the smallest continent on Earth?

- A. Antarctica
- B. Australia
- C. Europe

3. Which of the following are surrounded by water?

- A. Africa
- B. South America
- C. Australia

4. Asia and Europe are separated by what?

- A. Desert
- B. Sea
- C. Mountains

5. What is the one continent where there are no people living year-round?

- A. North America
- B. Antarctica
- C. Asia

6. Which continent has the oldest human fossils ever found?

- A. Antarctica
- B. Africa
- C. Europe

Print onto cardstock or mount on index cards. Cut pictures apart and show student answer choices for each question.

Q 3



Christa Joy, Special Needs for Special Kids
The Picture Communication Symbols ©1981-2019 by Tobii Dynavox. All rights reserved. Used with permission. Boardmaker® is a trademark of Tobii Dynavox.

FINALLY the assessment!! There are 3 versions.

- 10 questions with 3 picture choices for each question
- cut out the answer choices and glue them on index cards
- traditional multiple choice

Answer key included.



World's Continents



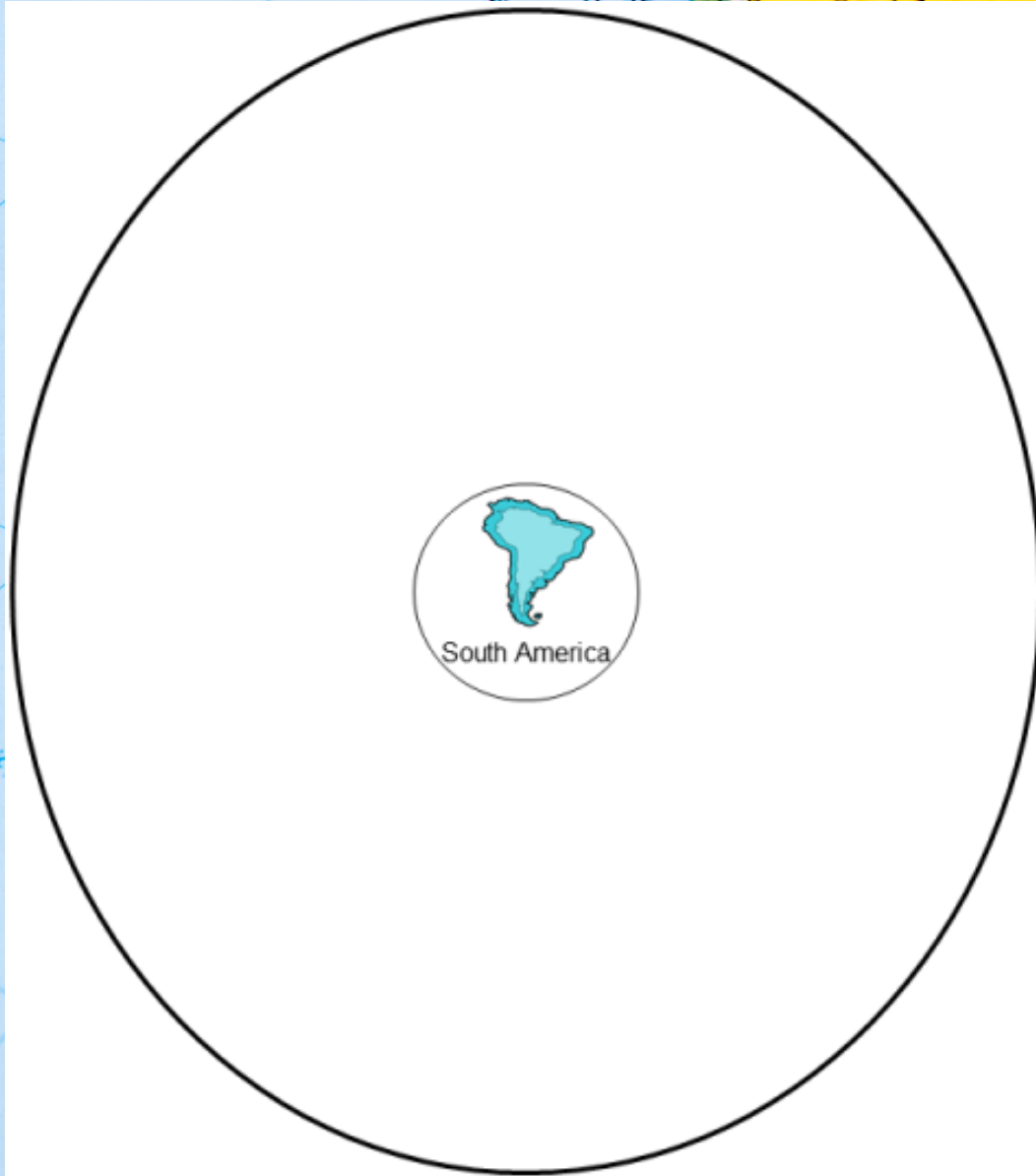
By Christa Joy

Listen to the
book read
aloud

*This unit also includes digital
versions of the activities.*

*Students can watch a movie
book version of the book rather
than printing it out.*

Great for review

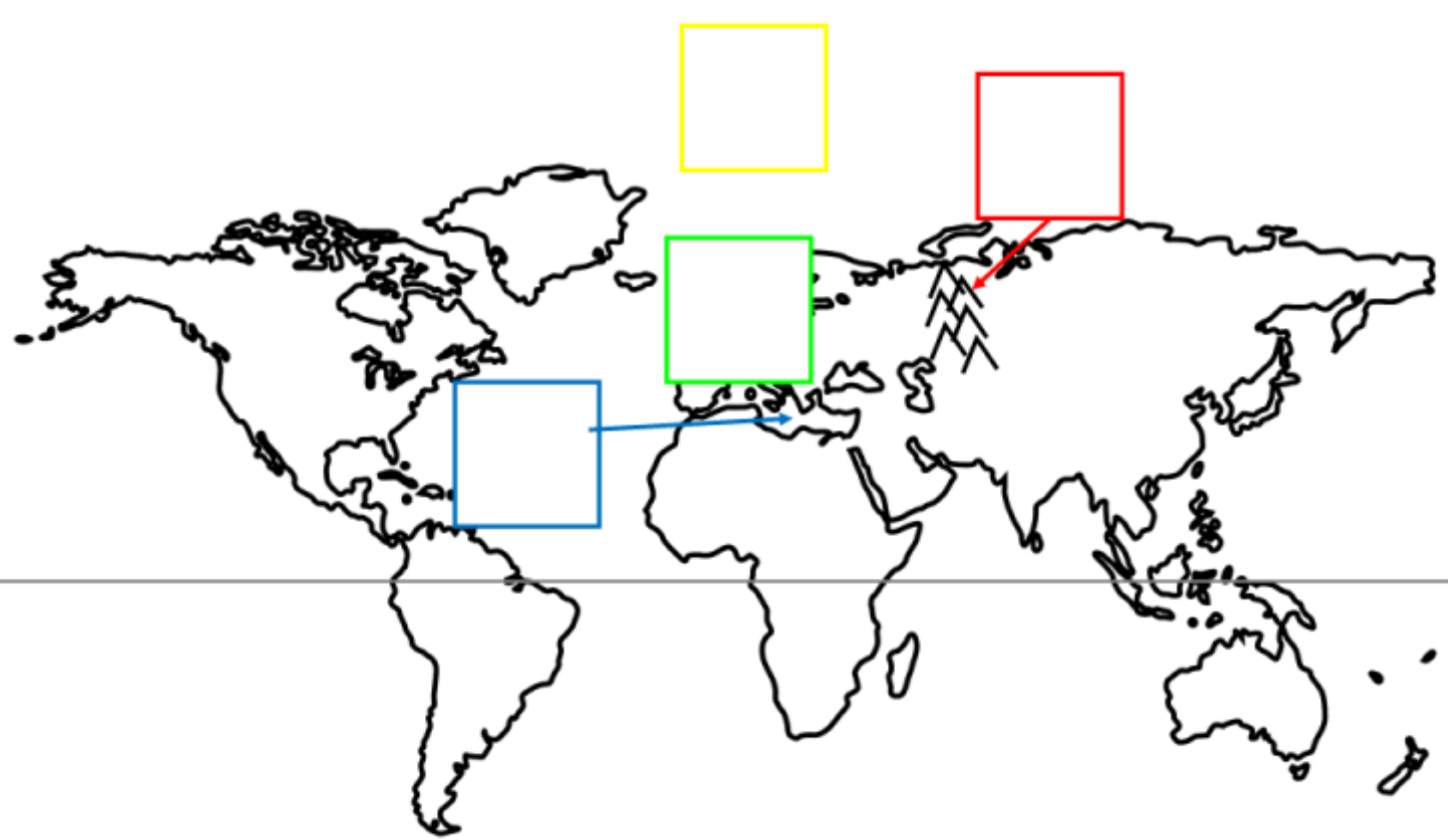


Place the pictures in the circle map about South America

 largest	 Brazil	 North America	 P...
 Atlantic Ocean	 Amazon	 Amazon river	
 Atacama desert	 Anaconda	 piranhas	

Each activity is set up so students can click and drag answers. No typing is required.

perfect for all learning levels



Label **Europe** and the oceans and structures around it.



Europe



Ural mountain



Black Sea



Arctic Ocean

The second set of slides uses color for differentiation and extra support for students who may need it.

© 2015-2022 by Edmentum - All rights reserved. Worldwide. Used with permission. Brainiac® is a trademark of Edmentum.